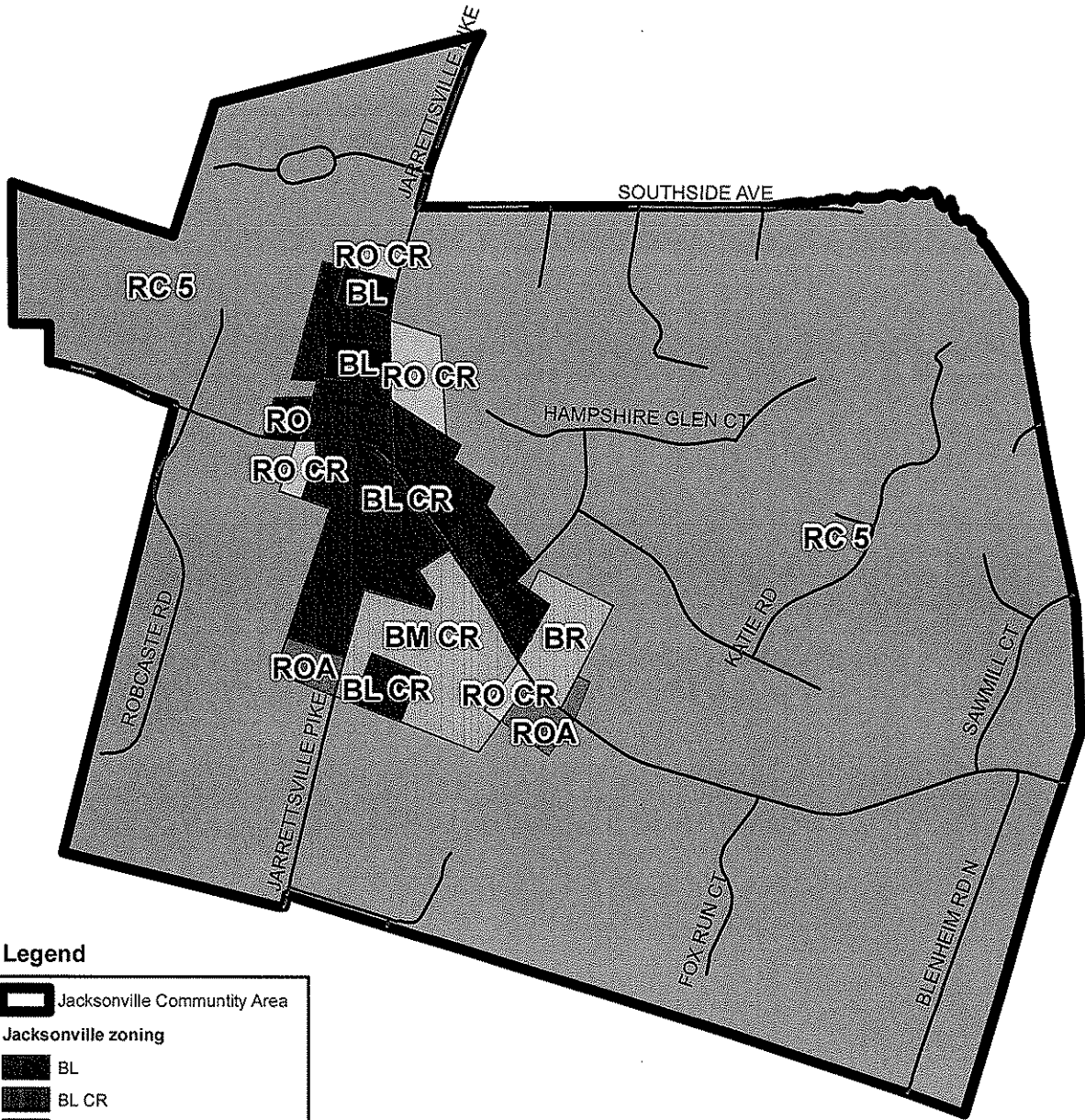


| LAND USE | ACRES | % OF PLAN AREA |
|------------------------|-------|----------------|
| Residential | 362.6 | 63.4 |
| Institutional | 25.2 | 4.4 |
| Office | 9.8 | 1.7 |
| Commercial | 48.0 | 8.5 |
| Undeveloped | 87.6 | 15.4 |
| Transportation/Utility | 34.9 | 6.1 |
| TOTAL | 568.1 | 100.0 |

| ZONING | ACRES | % OF PLAN AREA |
|--------|-------|----------------|
| ROA | 4.2 | 0.7 |
| RO | 1.2 | 0.2 |
| RO-CR | 6.2 | 1.1 |
| BL | 3.4 | 0.6 |
| BL-CR | 34.5 | 6.1 |
| BM-CR | 13.9 | 2.4 |
| BR | 5.1 | 0.9 |
| RC 5 | 499.6 | 88.0 |
| TOTAL | 568.1 | 100.0 |

Jacksonville Community Area Zoning Boundary




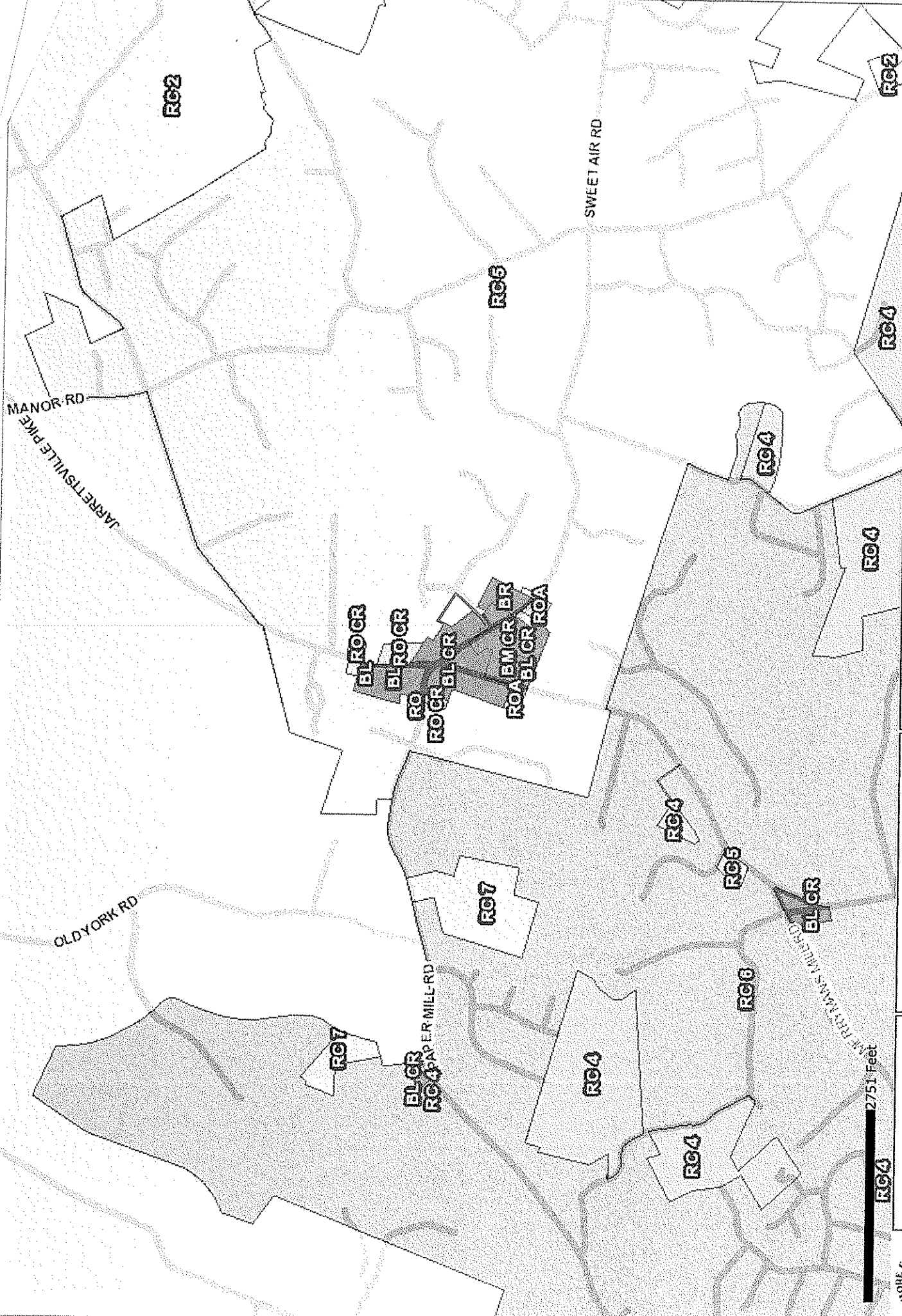
Legend

| | |
|----------------------------|-----------------------------|
| | Jacksonville Community Area |
| Jacksonville zoning | |
| | BL |
| | BL CR |
| | BM CR |
| | BR |
| | RC 5 |
| | RO |
| | RO CR |
| | ROA |




1:12,000
1 inch = 1,000 feet





This data is only for general information purposes only. This data may be inaccurate or contain errors or omissions. Baltimore County, Maryland does not warrant the accuracy or reliability of the data and disclaims all warranties with regard to the data, including but not limited to, all warranties, express or implied, of merchantability and fitness for any particular purpose. Baltimore County, Maryland disclaims all obligation and liability for damages, including but not limited to, actual, special, indirect, and consequential damages, attorneys' and experts' fees, and court costs incurred as a result of, arising from or in connection with the use of or reliance upon this data.



Created By
 Baltimore County
 My Neighborhood

My Neighborhood Map





RO2

MILREDDIT RIDGE RD

JARRETSVILLE PIKE

SOUTH SIDE AVE

RO5CR
RO CR

RO6

BL

BL

RO CR

PAPER MILL RD

RO

HAMPSHIRE RIDEN CT

RO CR

BL CR

RO3

THURSTON LANE

JARRETSVILLE PIKE

ROECASIER RD

ROA

BM CR

BR

BL CR

RO CR

ROA

SWEET AIR RD

WHITESWORTH RD

HILLENDALE

THE LIGHTS RD

STADA RUN CT

899 Feet



My Neighborhood Map

Created By
Baltimore County
My Neighborhood



This data is only for general information purposes only. This data may be inaccurate or contain errors or omissions. Baltimore County, Maryland does not warrant the accuracy or reliability of the data and disclaims all warranties with regard to the data, including but not limited to, all warranties, express or implied, of merchantability and fitness for any particular purpose. Baltimore County, Maryland disclaims all obligation and liability for damages, including but not limited to, actual, special, indirect, and consequential damages, attorneys' and experts' fees, and court costs incurred as a result of, arising from or in connection with the use of or reliance upon this data.